


IHRE REISE

# Nordlichter-Explorer: Norwegen, Ostgrönland & Island


<p>Reisetermin</p> <p><b>25.08.2027 - 09.09.2027</b></p>	<p>Reisedauer</p> <p><b>16 Tage</b></p>	<p>Reederei / Schiff</p> <p><b>Douglas Mawson / Aurora Expeditions</b></p>
--	---	--



Aurora Stateroom Triple Share




Dreibettbelegung




**€ 11.047**

pro Person

Aurora Stateroom Twin Share




Doppelbelegung



**€ 11.397**

pro Person


Einzelbelegung



**€ 17.096**

pro Person


Gemeinschaftsbelegung




**€ 11.397**

pro Person

Aurora Stateroom Superior




Doppelbelegung



**€ 12.237**

pro Person


Einzelbelegung



**€ 18.356**

pro Person


Gemeinschaftsbelegung




**€ 12.237**

pro Person


Balcony Stateroom Category C




*Doppelbelegung*

  
**€ 12.657**  
pro Person


*Einzelbelegung*

  
**€ 18.986**  
pro Person


*Gemeinschaftsbelegung*

  
**€ 12.657**  
pro Person


Balcony Stateroom Category B




*Doppelbelegung*

  
**€ 13.357**  
pro Person


*Einzelbelegung*

  
**€ 20.036**  
pro Person


*Gemeinschaftsbelegung*

  
**€ 13.357**  
pro Person


Balcony Stateroom Category A




*Doppelbelegung*

  
**€ 14.617**  
pro Person


*Einzelbelegung*

  
**€ 21.926**  
pro Person


*Gemeinschaftsbelegung*

  
**€ 14.617**  
pro Person


Balcony Stateroom Superior




*Doppelbelegung*

  
**€ 16.227**  
pro Person


*Einzelbelegung*

  
**€ 24.341**  
pro Person


*Gemeinschaftsbelegung*

  
**€ 16.227**  
pro Person


Junior Suite




*Doppelbelegung*

  
**€ 19.797**  
 pro Person


*Einzelbelegung*

  
**€ 29.696**  
 pro Person


Aurora Stateroom Single




*Einzelbelegung*

  
**€ 20.895**  
 pro Person

Balcony Stateroom Category A - Solo



*Einzelbelegung*

  
**€ 21.995**  
 pro Person

Captain's Suite



*Doppelbelegung*

  
**€ 22.947**  
 pro Person

*Einzelbelegung*

  
**€ 34.421**  
 pro Person

Aurora Stateroom Superior Single



Einzelbelegung

  
**€ 23.195**  
pro Person



**Day 1 Arrive  
in Tromsø**

Having made your way to Tromsø, you will be met by a representative of Aurora Expeditions and transferred to our group hotel. Upon arrival at your included hotel, please visit the Aurora Expeditions hospitality desk to collect your luggage cabin tags and to speak with our ground operations team, who may have information to share with you about pre-embarkation or to provide you with information about where to dine, withdraw cash or purchase last minute items from a local pharmacy or supermarket. The remainder of your time is at leisure. All meals today are at your own expense. Accommodation: Radisson Blu Hotel Tromsø.

Day 2  
 Embarkation

This morning, please ensure your cabin luggage is fitted with cabin tags clearly labelled with your name and cabin number. Your luggage will be collected from your hotel and transferred directly to the port for clearance and delivered to your cabin ahead of your arrival on board. Please keep any valuables or personal items with you throughout the day. After a leisurely morning, check-out and embark on a historical walking tour of Tromsø, the gateway to the Arctic. Walk in the footsteps of Roald Amundsen the historic explorer and learn about the polar history of Tromsø, which has historically been the starting city for several polar expeditions. Transfer to the pier for embarkation in the late afternoon, when you will have time to settle into your cabin before attending our mandatory safety briefings and enjoy the thrill of departure as we 'throw the lines' and set sail. This evening, get to know your fellow expeditioners, friendly expedition team and crew at the Welcome Dinner to celebrate the start of a thrilling adventure.

Day 3 Torsken  
 for Ånderdalen  
 National Park,  
 Norwegian  
 Coast

Over the next few days, we explore parts of Norway's remarkable 1,000-kilometre (600-mile) coastline. Starting in Torsken, in the very north of the country, we make our way south, stopping in the Lofoten Islands. The spectacular northern lights are a natural phenomenon that is most commonly seen in the sky above the Arctic Circle, between autumn and early spring. As we are near Ånderdalen National Park in northern Norway, keep a close watch in hope of witnessing this dazzling spectacle in the night sky. Embark on a leisurely amble through the quaint village of Torsken, where breathtaking natural beauty provides a captivating backdrop. As you meander along Torsken's narrow lanes, immerse yourself in the village's fascinating history, a rich tapestry woven from centuries of fishing traditions and the enduring spirit of its community. Admire the scenic splendour that surrounds you, with the majestic Senja mountains creating a stunning panorama and the tranquil streets lined with colourful houses, each possessing its own unique character. En route, you will have the opportunity to visit Torsken Church, a cherished local landmark dating back to the 18th century. Before your exploration concludes, indulge your palate with a selection of local delicacies, not only distinctive to this region but also emblematic of Norwegian culinary heritage. Personalise your expedition with our included 'Your Choice' experiences that best suits your interests and level of fitness. Option 1: Norwegian Scenic Route. Duration: 3 hours. Level of difficulty: Leisurely. Terrain: Uneven surfaces, some steps, some slight accents and descents in places. Embark on a scenic drive through Norway's second-largest island, Senja, and immerse yourself in the awe-inspiring beauty of untouched nature. As you wind your way along the ridge above the charming village of Bergsbotn, you will reach a 44-metre-long platform offering a breathtaking panorama of the Bergsfjord and its surrounding peaks. Continuing your journey, you will arrive at Tungenes, a dramatic headland nestled between Steinfjord and Ersfjord. Take a leisurely stroll along the wooden walkway that extends over the rocks, where you can admire the vast expanse of the North Sea to the west and the imposing Okshornan mountains to the north. Your adventure concludes at Ersfjord Beach, a pristine stretch of white sand framed by the island's iconic jagged peaks. Option 2: Trek to Ravnfløy. Duration: 3 hours. Level of difficulty: Comprehensive. Terrain: It is recommended to dress in layered clothing and wear proper hiking boots. This hike is 4 km return, with an elevation gain of 548 meters, on a gravel and loose rock path with boulders, some steep and consistent inclines, and a short passage with some exposed areas. Participants should be in good physical condition. Set off on an exhilarating hike to the dramatic summit of Ravnfløy, where the stunning beauty of Senja and Ånderdalen National Park unfolds before your eyes. This adventurous trek across rugged terrain promises breathtaking rewards. As you ascend higher, you will be captivated by the panoramic vistas of Senja's rugged coastline, majestic mountains, and pristine fjords. Halfway through your journey, we will pause to rejuvenate around a cosy fire pit, savouring local delicacies while taking in the spectacular scenery. Reaching the summit is a triumphant moment, as you stand atop the world and capture unforgettable memories and stunning photographs. \*Note: It is recommended to dress in layered clothing and wear proper hiking boots. This hike is 4 km return, with an elevation gain of 548 meters, on a gravel and loose rock path with boulders, some steep and consistent inclines, and a short passage with some exposed areas. Participants should be in good physical condition.

Day 4 Inner  
 Passage &  
 Svolvær,  
 Norwegian  
 Coast

We make our way to the stunning Lofoten – meaning puma’s foot – Islands. This is a land scoured by ice and legend, the towering crags with their sharp edges, standing in silent protection of the villages below. Personalise your expedition with our included ‘Your Choice’ experiences that best suits your interests and level of fitness. Option 1: Guided hike towards Tjeldbergtind. Duration: 3 hours. Level of difficulty: Active. Terrain: It is recommended to dress in layered clothing and wear proper hiking boots. This hike is approximately 5 km (3.1 mi) on uneven terrain with loose gravel and some steep and consistent inclines. The highest point is 367 meters (1,204 feet). Visibility of sights may be affected by adverse weather conditions. Participants should be in good physical condition. Experience the pristine landscape of Lofoten on this adventurous hike to a mountain top overlooking the beautiful peaks of the archipelago. After a steep ascent your reward awaits you with a 360 panoramic view of Lofoten’s iconic jagged mountains, picturesque lakes, and peaceful surroundings. You will also have a spectacular view of Svolvær, Kabelvåg, Vågan and on a clear day you can see the mainland. \*Note: It is recommended to dress in layered clothing and wear proper hiking boots. This hike is approximately 5 km (3.1 mi) on uneven terrain with loose gravel and some steep and consistent inclines. The highest point is 367 meters (1,204 feet). Visibility of sights may be affected by adverse weather conditions. Participants should be in good physical condition. Option 2: Taste of Lofoten. Duration: 2 hours including snacks. Level of difficulty: Leisurely (Limited seats available). \*Note: The tour includes tastings of eight delicacies and should not be considered as a full meal. Drinks are not included, and a selection of beverages is available for purchase. Lofoten lies in the middle of what is often called “the world’s largest dinner plate”, and the unique commodities the inhabitants of Lofoten have fed on and lived from for centuries, are in large scale. Experience real flavours and an authentic gastronomic experience. On the way to the tasting venue, you will make stops to see the fish racks and the first taste of Lofoten is served. Arriving at the tasting venue the stories and delicacies from the north continue. Enjoy dried arctic cod, salmon, Lofoten lamb, tasty cloudberries and locally produced yoghurt made from local milk grazing right by the arctic coast. You will also get a taste of roe/caviar from arctic cod. \*Note: The tour includes tastings of eight delicacies and should not be considered as a full meal. Drinks are not included, and a selection of beverages is available for purchase. Option 3: Lofoten Fishing Village. Duration: 2 hours. Level of difficulty: Moderately paced. Terrain: This walk covers approximately 5 km / 3.1 miles return on level terrain. Combine history and culture in the urban fishing village of Svolvær. Join this cultural walk featuring the history of the fisheries, the historical land-owning fish buyers and the present-day sights in the centre of Svolvær. During this 3-5 km (up to 3.1 mi) cultural walk you will make several stops of interest and your local guide welcomes all questions and comments to ensure the best possible experience. You will visit the most important current and historical sites and includes a tasting of Stockfish.

Day 5 Leknes  
 & Reine,  
 Norwegian  
 Coast

As you traverse the scenic vistas of Lofoten, marvel at majestic mountain peaks and expansive fertile lands that once set the stage for Viking sagas. Your expedition begins in Haukland Beach, a paradisiacal haven with its pearly white sands and sapphire waters, embraced by lush greenery and towering peaks, evoking the essence of an Arctic paradise. We will have ample time to hike from Uttakleiv to Haukland Beach—a gentle stretch over hills and along the coastal path to the pristine white sand beach. Upon reaching the Viking Museum in Borg, enjoy an exhibition showcasing archaeological discoveries and meticulous recreations of Viking dwellings, gaining a vivid understanding of the daily lives of these seafaring people a millennium ago. The museum endeavours to authentically recreate the Viking village atmosphere, complete with handicrafts, traditional buildings, and era-specific cuisine. As part of this immersive experience, you will be treated to a soup crafted from an ancient North Norwegian recipe, prepared over an open fire—a culinary journey back in time amid the fascinating history of the Vikings. Drive through the scenic landscapes of Lofoten to Norway’s renowned Sund where you will visit a Blacksmith at the Fishery Museum, famous for his beautiful cormorants made of steel. The decorative wrought iron cormorants are famous all over the world and can be found in the Pentagon, the Kremlin, and in the King of Norway’s palace. Continue to the village of Reine where your ship will be waiting for you. This fishing village is one of the most beautiful in Norway, and we are sure that when you see it you will understand why.

Day 6 At Sea

Enjoy the crossing to Jan Mayen, accompanied by seabirds as we search for whales. Enjoy informative talks from our team of experts, get to know your fellow expeditioners or stay active in the gym. Remember to look to the skies at night and hope for sightings of the northern lights.

Day 7 Jan  
 Mayen

The approach to Jan Mayen is spectacular. The huge 2,277-metre (7,470 foot) Beerenberg volcano is the northernmost active volcano in the world, and it last erupted in 1985. The northern part of the island is a great place to look for whales and dolphins and contains impressive glaciers, some of which reach the sea. If the weather is favourable, we will try to land at Kvalrossbukta, a relatively sheltered bay on the island’s west coast. This is one of the landings used to supply the weather station Olonkinbyen, situated on the eastern side of the island.

Day 8 At Sea

Enjoy the crossing to East Greenland, accompanied by seabirds as we search for whales. Enjoy informative talks from our team of experts, get to know your fellow expeditioners or stay active in the gym. Remember to look to the skies at night and hope for sightings of the northern lights.

Day 9-13 East  
Greenland

In the coming days, a host of choices are available to us, and depending on ice and weather conditions, the east coast of Greenland is ours to explore. The members of our experienced Expedition Team, who have made countless journeys to this area, will use their expertise to tailor our voyage to suit the day-to-day conditions. This allows us to make best use of the prevailing weather, ice conditions and any opportunities for wildlife encounters. We generally attempt up to two landings or Zodiac excursions per day, including cruising along spectacular ice cliffs, following whales feeding near the surface. Be prepared to experience ice – and lots of it! East Greenland contains some of the Arctic's most impressive scenery. Deep fjords and narrow channels, flanked by sharp ice-clad peaks soaring up to 2,000 metres (6,562 feet), and glaciers birthing gigantic icebergs that drift throughout the fjord system, combine to create breathtaking scenes. The tundra landscape is home to musk oxen, arctic hares and reindeer. Throughout the area there are ancient Thule archaeological sites, historical trappers' huts, and the cabins of present-day Inuit hunters. A highlight is a visit to the Inuit village of Ittoqqortoormiit, the most isolated and northernmost permanent settlement in the region, with approximately 450 inhabitants. The community has an excellent museum, gift shop, an abundance of Greenlandic sled dogs and provides the opportunity to meet the friendly locals. Explore Scoresbysund, the world's largest fjord system and a favourite hunting ground of the local Inuit. Massive glaciers flow into this fjord, the birthplace of hundreds of majestic Greenland icebergs. It is a spectacular place that simply needs to be seen to be believed. North of Scoresbysund lie Kong Oskar and Kaiser Franz Josef fjords, two of the most significant fjord systems in Greenland, each one encompassing several smaller fjords and sounds. Thanks to the fertile volcanic soil and the surrounding mountains offering protection from strong winds, the area is rich in wildlife. You may spot everything from musk oxen and arctic foxes to mountain hares, and even reindeer, near the fjord. Look skyward and you could catch a glimpse of birds, including the glaucous gull, black-legged kittiwake, northern fulmar, common raven and common eider.

Day 14  
Ísafjörður &  
Vigur Island,  
Westfjords

Over the coming days, we explore the Westfjords region, which features outstanding landscapes with jaw-dropping views of dramatic fjords carved by ancient glaciers, sheer, table-top mountains that plunge into the sea, and pristine north Atlantic vegetation. The region features attractive towns such as Ísafjörður, surrounded by sheer mountains and steeped in history, evident in its preserved wooden architecture. Delight in its lively cultural scene and abundant outdoor activities. On Vigur Island enjoy walks and hikes of varying levels of difficulty, soaking in the stunning surrounds. Stroll along the coastline, keeping an eye out for whales, or venture deeper into the island to discover hidden gems. With its rolling hills, picturesque landscapes, and fresh sea air, Vigur offers an unforgettable experience.

Day 15  
 Snaefellsnes  
 Peninsula

Grundafjordur is the starting point of our adventures on the Snaefellsnes Peninsula, gateway to Snaefellsjökull National Park. Snaefellsnes Peninsula is an area of diverse landscapes that is characterised by lava fields and glistening fjords and home to a vast array of birdlife. The area is crowned by the magnificent, ice-capped Snaefellsjökull volcano, a 700,000-year-old dormant subglacial volcano, visible from Reykjavik on a clear day and immortalised in Jules Verne's Journey to the Centre of the Earth. Personalise your expedition with our included 'Your Choice' experiences that best suits your interests and level of fitness. Option 1 - Highlights of Snaefellsnes Peninsula. Duration: 7 hours including lunch. Level of difficulty: Moderately paced. Terrain: Uneven surfaces, walking across sand and through lava fields, some steps, some moderate accents and descents in places. Our first stop will be the iconic Mount Kirkjufell, a favourite among photographers and known to many as a filming location for the TV show "Game of Thrones". Not far from this majestic mountain is a waterfall that completes the picturesque scene. Next, you'll visit Snaefellsjökull National Park, encompassing a large area of Snaefellsnes Peninsula's western tip. For the more active, explore some incredible hiking trails, or simply enjoy your drive through the park and take in the beauty that surrounds you. Continue to the dramatic black pebble beach of Djúpálónssandur, where you can marvel at the black sands and colossal rock formations, volcanic landscapes, and remains of a 1948 shipwreck. Following lunch, re-join the coach to travel to Búðir, a picturesque hamlet surrounded by the stunning landscapes of the Snaefellsnes Peninsula. Stop to admire Búðakirkja, the 19th-century church and explore the area before embarking the ship in Arnarstapi. Option 2 - Coastal Trails & Lava Caves. Duration: 7 hours including lunch. Level of difficulty: Comprehensive. Hike – 3.40km/2.1 miles one way. Tech difficulty: easy, approx. 1-2hr. Terrain: Hiking over lava fields, rocky terrain, slippery when wet. Elevation 52 metres / 173 feet. Good mobility is required. Vatnshellir Cave involves walking unsupported on uneven surfaces in limited lighting and navigating two 30 metre spiral staircases in both directions. We strongly recommend that you wear comfortable and sturdy footwear, as the volcanic rock can be quite difficult to traverse. It does get cold in the cave, so do remember to bring a jacket. Upon disembarkation, we will stop at the iconic Mount Kirkjufell, a favourite among photographers and known to many as a filming location for the TV show "Game of Thrones". Not far from this majestic mountain is a waterfall that completes the picturesque scene. Next, you'll step into the 8,000-year-old Vatnshellir Cave, replete with stunning geology, fascinating rock formations, and colourful volcanic rock. We will meet at our base near the cave, where your friendly guide will provide you with all the equipment that you need, including a helmet and headlamp (we strongly recommend that you wear comfortable and sturdy footwear, as the volcanic rock can be quite difficult to traverse). Then your friendly guide will give you a brief safety talk before we descend the spiral staircase into this subterranean wonderland. The tour meanders through the path of the lava flow around 200 meters into a large cave that lies around 35 meters beneath the surface of the earth, where we will be greeted by some rainbow-coloured volcanic rocks and incredible petrified lava formations. The cave is a fairly easy walk, although it will involve a degree of climbing. Following lunch, re-join the coach and travel to Arnarstapi and hike the coastal trail that connects the two villages of Arnarstapi and Hellnar. Now a National Reserve, this easy level hike encompasses geology, wildlife, amazing photo opportunities, folklore and most of all adventure. This old trail takes us along the wild shoreline with a view of the ocean and extraordinary columnar basalt and lava cliff formations on one side and stunning mountains and Snaefellsjökull Glacier on the other. The cliffs are alive with a wide range of bird species such as the Arctic Tern, the kittiwakes, gulls and fulmars. Option 3 - Land of Fire Hiking. Duration: 7 hours including lunch. Level of difficulty: Active. Hike 1 – 5.6km/3.5 miles. Tech difficulty: easy, approx. 2hr 30min. Eldborg - Length: 6.64km / 4.12 miles. Tech difficulty: moderate, approx. 1hr 30min. Elevation: 50-100 meters / 164-328 ft. Terrain: Hiking over lava fields, rocky terrain, slippery when wet. Good fitness and mobility are required. We strongly recommend that you wear comfortable and sturdy footwear, as the volcanic rock can be quite difficult to traverse. Many steps, some steep accents and descents in places. The Land of Fire and Ice is well-known for its incredible landscapes and contrasting terrains that include several natural and geological wonders rarely found anywhere else on Earth. The unique geological history of Snaefellsnes will draw you in where you can explore sites revealing Iceland's unique geological history up close. Your first stop is at Eldborg crater, located on a short volcanic rift, just 200 metres in diameter, and 50 metres deep. It is the largest crater on this rift and was created in an eruption which occurred somewhere between 5000 and 6000 years ago. Unlike many of Iceland's volcanoes, it has a very classic shape, with smooth sloping sides and a very definite crater. A marked hiking path leads through a shrub-covered lava field to the top of the crater offering incredible views of Snaefellsnes National Park. We continue to the symmetrical, hexagonal-shaped basalt columns at Gerðuberg Cliffs. Stand in awe at these impressive cliffs, a natural marvel that spans 500 metres. To enjoy the best view, take a walk by the structures. Climbing up the cliff is possible but to really soak in the views of this geological structure, it is best to enjoy a walk alongside the cliffs. Following an early lunch, re-join the coach and head for the Pufubjarg bird cliff, home of nesting puffins and fulmars. From here, hike along the rugged coastline to witness the exceptionally beautiful Londrangar basalt cliffs, a geologic wonder that looks like a huge rock castle. There are many local birds here, and they are a noisy bunch. Puffins, but especially fulmars, nest in the many cavities in the two pillars. From here you hike across a pretty lava field covered in moss to Malarrif, where you can see the lighthouse and explore the beach.

Day 16  
 Disembark in  
 Reykjavik

During the early morning, we cruise into Reykjavik and disembark at approximately 8.00 am. Farewell your Expedition Team and fellow passengers as we all continue our onward journeys. Transfer to Keflavik airport.\*Note: At the conclusion of the voyage, we recommend booking flights departing after 12.00 pm on the day of disembarkation in case there are delays.

#### Im Preis inbegriffen

- All transfers as mentioned in the itinerary.
- One night's hotel accommodation including breakfast, on Day 1
- Tour of Tromsø and transfer to ship Day 2
- On-board accommodation during voyage including daily cabin service
- All meals, snacks, tea, coffee, soft drinks and juices during voyage.
- Beer and house wine with dinner.
- Captain's Farewell reception including four-course dinner, house cocktails, house beer and wine, non-alcoholic beverages
- All shore excursions and Zodiac cruises
- Educational lectures and guiding services provided by Expedition Team
- Complimentary access to onboard expedition doctor and medical clinic (initial consultation)
- One 3-in-1 waterproof polar expedition jacket
- Complimentary use of Muck Boots during the voyage
- Comprehensive pre-departure information
- Port surcharges, permits and landing fees
- Gratuities during excursions and enrichment program for local guides, drivers, venues and local sites.
- Wi-Fi. *Please note we travel to remote regions and therefore the connection can be unreliable.*

---

#### Nicht im Preis inbegriffen

- International or domestic flights – unless specified in the itinerary.
- Transfers – unless specified in the itinerary.
- Airport arrival or departure taxes.
- Passport, visa, reciprocity and vaccination fees and charges.
- Travel insurance or emergency evacuation charges.
- Hotel accommodation and meals – unless specified in the itinerary.
- Optional excursions and optional activity surcharges.
- All items of a personal nature, including but not limited to, alcoholic beverages (outside of dinner service), on board gratuities\*, laundry services, personal clothing, medical expenses, email or phone charges.

*\*A \$15 USD per person per day gratuity for the crew is automatically added to your onboard account. It is at your discretion if you would like to remove the tip (or adjust the amount) when you settle your bill. It is not necessary to tip the expedition team members. This gratuity amount is included for suites as part of their 'Suite Benefits'.*

## *Ihr Schiff*

Ihr Schiff ist die "Douglas Mawson". Ausführlich stellen wir Ihnen dieses Schiff auf unseren Schiffseiten vor. [Ausführliche Informationen zu diesem Schiff.](#)

Passagiere  
154

Bordsprachen  


Eisklasse  
1A

