


IHRE REISE

Island umrunden – Entdeckungsreise im Land aus Feuer und Eis


<p>Reisetermin</p> <p>17.07.2027 - 27.07.2027</p>	<p>Reisedauer</p> <p>11 Tage</p>	<p>Reederei / Schiff</p> <p>Douglas Mawson / Aurora Expeditions</p>
---	----------------------------------	---



Aurora Stateroom Triple Share




Dreibettbelegung






€9.556





pro Person

Aurora Stateroom Twin Share







<p><i>Doppelbelegung</i></p> <p></p> <p>€9.876</p> <p>pro Person</p>	<p><i>Einzelbelegung</i></p> <p></p> <p>€14.814</p> <p>pro Person</p>	<p><i>Gemeinschaftsbelegung</i></p> <p></p> <p>€9.876</p> <p>pro Person</p>
--	---	---





Aurora Stateroom Superior

	<i>Doppelbelegung</i>  € 10.596 <small>pro Person</small>	<i>Einzelbelegung</i>  € 15.894 <small>pro Person</small>	<i>Gemeinschaftsbelegung</i>  € 10.596 <small>pro Person</small>
---	--	--	---





Balcony Stateroom Category C

	<i>Doppelbelegung</i>  € 10.916 <small>pro Person</small>	<i>Einzelbelegung</i>  € 16.374 <small>pro Person</small>	<i>Gemeinschaftsbelegung</i>  € 10.916 <small>pro Person</small>
--	--	--	---

Balcony Stateroom Category B

	<i>Doppelbelegung</i>  € 11.636 <small>pro Person</small>	<i>Einzelbelegung</i>  € 17.454 <small>pro Person</small>	<i>Gemeinschaftsbelegung</i>  € 11.636 <small>pro Person</small>
---	--	--	---

Balcony Stateroom Category A

	<i>Doppelbelegung</i>  € 12.676 <small>pro Person</small>	<i>Einzelbelegung</i>  € 19.014 <small>pro Person</small>	<i>Gemeinschaftsbelegung</i>  € 12.676 <small>pro Person</small>
---	--	--	---

Balcony Stateroom Superior



Doppelbelegung


€14.116
 pro Person

Einzelbelegung


€21.174
 pro Person

Gemeinschaftsbelegung


€14.116
 pro Person

Aurora Stateroom Single



Einzelbelegung


€15.695
 pro Person

Balcony Stateroom Category A - Solo



Einzelbelegung


€16.495
 pro Person

Junior Suite



Doppelbelegung


€17.316
 pro Person

Einzelbelegung


€25.974
 pro Person

Aurora Stateroom Superior Single



Einzelbelegung

 
€ 17.395
pro Person

Captain's Suite



Doppelbelegung


€ 20.116
pro Person

Einzelbelegung

 
€ 30.174
pro Person



Day 1 Arrive in Reykjavik

Having made your way to Reykjavik, you will be met by a representative of Aurora Expeditions and transferred to our group hotel. Upon arrival at your included hotel, please visit the Aurora Expeditions hospitality area where you can leave your luggage and enjoy refreshments if arriving prior to 4pm. Whilst here you can collect your luggage cabin tags speak with our ground operations team, who may have information to share with you about pre-embarkation or to provide you with information about where to dine, withdraw cash or purchase last minute items from a local pharmacy or supermarket. The remainder of your time is at leisure. All meals today are at your own expense. Accommodation: The Grand Hotel Reykjavik (or similar).

Day 2
Embarkation

This morning, please ensure your cabin luggage is fitted with cabin tags clearly labelled with your name and cabin number. Your luggage will be collected from your hotel and transferred directly to the port for clearance and delivered to your cabin ahead of your arrival on board. Please keep any valuables or personal items with you throughout the day. Today we follow the path of one of Reykjavik's most popular seismic attractions – the Golden Circle. Stops along our route include Thingvellir National Park, accredited as the site of Iceland's first parliament. A shaky start to the new nation, it is also the point where the Eurasia and North American tectonic plates meet as an open fissure. Our next stop is Gullfoss waterfall. This impressive water feature tumbles 34 meters into the Hvítá River, offering a popular photographic opportunity. Next we explore the geothermal fields and geysers for which Iceland is famous. The variety of hot springs and bubbling pools are mesmerizing as the sheer capacity of water and steam erupting from the ground makes you ponder just how much power is beneath your feet. Late afternoon we return to Reykjavik to board the Douglas Mawson. After boarding, there's time to settle into your cabin before our important safety briefings before we 'throw the lines' to begin our Greenland adventure. This evening, meet your expedition team and crew at the Welcome Dinner.

Arnarstapi is the starting point of our adventures on the Snaefellsnes Peninsula, gateway to Snaefellsjökull National Park. Snaefellsnes Peninsula is an area of diverse landscapes that is characterised by lava fields and glistening fjords and home to a vast array of birdlife. The area is crowned by the magnificent, ice-capped Snaefellsjökull volcano, a 700,000-year-old dormant subglacial volcano, visible from Reykjavik on a clear day and immortalised in Jules Verne's Journey to the Centre of the Earth. Access Arnarstapi by Zodiac, with a short cruise along the coast before a dry landing. Personalise your expedition with our included 'Your Choice' experiences that best suits your interests and level of fitness.

Option 1 - Highlights of Snaefellsnes Peninsula. Duration: 7 hours including lunch. Level of difficulty: Moderately paced. Terrain: Uneven surfaces, walking across sand and through lava fields, some steps, some moderate accents and descents in places. Our first stop will be the dramatic black pebble beach of Djúpálónssandur, where you can marvel at the black sands and colossal rock formations, volcanic landscapes, and remains of a 1948 shipwreck. Next, you will visit Búðir, a picturesque hamlet surrounded by the stunning landscapes of the Snaefellsnes Peninsula. Stop to admire Búðakirkja, the 19th-century church, and explore the area. At the conclusion of lunch, re-join the coach to travel to Snaefellsjökull National Park, encompassing a large area of Snaefellsnes Peninsula's western tip. For the more active, explore some incredible hiking trails, or simply enjoy your drive through the park and take in the beauty that surrounds you. Concluding your day, we continue to the iconic Mount Kirkjufell, a favourite among photographers and known to many as a filming location for the TV show "Game of Thrones." Not far from this majestic mountain is a waterfall that completes the picturesque scene.

Option 2 - Coastal Trails & Lava Caves. Duration: 7 hours including lunch. Level of difficulty: Comprehensive. Hike – 3.40km/2.1 miles one way. Tech difficulty: easy, approx. 1-2hr. Terrain: Hiking over lava fields, rocky terrain, slippery when wet. Elevation 52 metres / 173 feet. Good mobility is required. Vatnshellir Cave involves walking unsupported on uneven surfaces in limited lighting and navigating two 30 metre spiral staircases in both directions. We strongly recommend that you wear comfortable and sturdy footwear, as the volcanic rock can be quite difficult to traverse. It does get cold in the cave, so do remember to bring a jacket. Upon disembarkation, we will hike the coastal trail that connects the two villages of Arnarstapi and Hellnar (2 hours). Now a National Reserve, this easy level hike encompasses geology, wildlife, amazing photo opportunities, folklore and most of all adventure. This old trail takes us along the wild shoreline with a view of the ocean and extraordinary columnar basalt and lava cliff formations on one side and stunning mountains and Snaefellsjökull Glacier on the other. The cliffs are alive with a wide range of bird species such as the Arctic Tern, the kittiwakes, gulls and fulmars. Next, you will step into the 8,000-year-old Vatnshellir Cave, replete with stunning geology, fascinating rock formations, and colourful volcanic rock. We will meet at our base near the cave, where your friendly guide will provide you with all the equipment that you need, including a helmet and headlamp. Then your friendly guide will give you a brief safety talk before we descend the spiral staircase into this subterranean wonderland. The tour meanders through the path of the lava flow around 200 meters into a large cave that lies around 35 meters beneath the surface of the earth, where we will be greeted by some rainbow-coloured volcanic rocks and incredible petrified lava formations. The cave is a fairly easy walk, although it will involve a degree of climbing (you must be able to participate in prolonged stair climbing). Following lunch, re-join the coach and travel to the iconic Mount Kirkjufell, a favourite among photographers and known to many as a filming location for the TV show "Game of Thrones." Not far from this majestic mountain is a waterfall that completes the picturesque scene.

Option 3 - Land of Fire Hiking. Duration: 7 hours including lunch. Level of difficulty: Active (dependent on fitness level). Hike 1 – 5.6km/3.5 miles. Tech difficulty: easy, approx. 2hr 30min. Eldborg - Length: 6.64km / 4.12 miles. Tech difficulty: moderate, approx. 1hr 30min. Elevation: 50-100 meters / 164-328 ft. Terrain: Hiking over lava fields, rocky terrain, slippery when wet. Good fitness and mobility are required. We strongly recommend that you wear comfortable and sturdy footwear, as the volcanic rock can be quite difficult to traverse. Many steps, some steep accents and descents in places. The Land of Fire and Ice is well-known for its incredible landscapes and contrasting terrains that include several natural and geological wonders rarely found anywhere else on Earth. The unique geological history of Snaefellsnes will draw you in where you can explore sites revealing Iceland's unique geological history up close. Your first stop is at the Pufubjarg bird cliff, home of nesting puffins and fulmars. From here, hike along the rugged coastline to witness the exceptionally beautiful Londrangar basalt cliffs, a geologic wonder that looks like a huge rock castle. There are many local birds here, and they are a noisy bunch. Puffins, but especially fulmars, nest in the many cavities in the two pillars. From here you hike across a pretty lava field covered in moss to Malarriif, where you can see the lighthouse and explore the beach. Following an early lunch, re-join the coach and head for Eldborg crater, located on a short volcanic rift, just 200 metres in diameter, and 50 metres deep. It is the largest crater on this rift and was created in an eruption which occurred somewhere between 5000 and 6000 years ago. Unlike many of Iceland's volcanoes, it has a very classic shape, with smooth sloping sides and a very definite crater. A marked hiking path leads through a shrub-covered lava field to the top of the crater offering incredible views of Snaefellsnes National Park. Concluding your day, we continue to the symmetrical, hexagonal-shaped basalt columns at Gerðuberg Cliffs. Stand in awe at these impressive cliffs, a natural marvel that spans 500 metres. To enjoy the best view, take a walk by the structures. Climbing up the cliff is possible but to really soak in the views of this geological structure, it is best to enjoy a walk alongside the cliffs.

Day 3
 Arnarstapi,
 Grundafjordur

Days 4
 Patreksfjörður
 & Dynjandi -
 Westfjords

Over the next three days, we explore the Westfjords region featuring outstanding landscapes with jaw-dropping views of dramatic fjords carved by ancient glaciers, sheer table mountains that plunge into the sea and pristine North Atlantic vegetation. At Patreksfjörður, a shore excursion by coach takes us to Látrabjarg cliffs. As Europe's largest bird cliff, Látrabjarg is home to millions of seabirds, such as puffin, razorbill, fulmar and guillemot. Enjoy the impressive variety of natural wonders and unspoiled nature. Látrabjarg also happens to be the westernmost point in Europe, east coast of the North American continent on the other side of the Atlantic. Immerse yourself in the tranquillity of the afternoon as we cruise northward, taking in breathtaking landscapes and keeping a watchful eye for whales. Later, we'll embark on a Zodiac landing to witness the awe-inspiring power of Dynjandi waterfall.

Days 5
 Thingeyri -
 Westfjords

Thingeyri, a quaint village nestled on a slender strip of land, graces the shores of one of Iceland's most picturesque fjords, Dýrafjörður. Much like many other coastal settlements in Iceland, the village's culture and industry have been intricately woven with the influence of the sea over centuries. The surrounding landscape is adorned with towering mountains, lending a distinctive charm to the scenic expanse that envelops Thingeyri. This idyllic region is often hailed as the "Alps of the Westfjords," especially the highland area nestled between the majestic fjords of Dýrafjörður and Arnarfjörður. The beauty of Thingeyri lies not only in its coastal simplicity but also in the dramatic backdrop of high mountains that paints a captivating portrait of this Icelandic village. Personalise your expedition with our included 'Your Choice' experiences that best suits your interests and level of fitness. Option 1 - That Viking Thing Experience. Duration: 2 hours + free time. Level of difficulty: Leisurely. Today you will step back in time and learn about the Viking ways and how the hardy Norse people lived off the land. Walk through a recreated Viking area, learning about what is fact and what is fiction in the many stories you have heard about the famous Vikings. A short hike brings you to the old ruins of the Viking meeting place called a Thing - the closest translation in English is 'parliament.' Step inside the interactive Viking Museum for a chance to dress up in authentic hand-sewn Viking clothing, take photographs, drink Icelandic Viking beer, bake your own Viking bread, and explore the museum - all part of learning more about Viking ways. Option 2 - Sandafell Mountain Hike. Duration: 3 hours. Level of difficulty: Active (dependent on fitness level). 5.1km / 3.2 miles. Tech difficulty: Moderate, approx. 2-3hr. Constant elevation gain of approximately 170 meters / 558 feet, with the mountain itself reaching 367 meters (1,204 feet). Terrain: Gravel trail may be slippery in spots with loose rocks or wet grass. Some scrambling and steep sections. At the summit, you are rewarded with a truly breathtaking panorama. For avid explorers, Iceland is littered with hidden gems, and possibly the best-kept secret of all is the Westfjords. Lying in the most north-westerly area of the island, this sprawling area of natural beauty is truly a hiker's paradise. Rocky peaks, deep crevices, and charming Icelandic towns all add to the appeal of the Westfjords, not to mention the various hiking trails snaking across the unusual countryside. Today we will hike Sandafell, offering gorgeous views over the town, surrounding mountains and the water below.

Day 6
 Akureyri

Picturesque Akureyri is Iceland's second largest city outside the capital area and is blessed with a superb snow-capped mountain backdrop. Personalise your expedition with our included 'Your Choice' experiences that best suits your interests and level of fitness. Option 1 - Botanic Gardens, Góðafoss & Mývatn Baths. Duration: 6 hours including lunch. Level of difficulty: Moderately paced. Terrain: Akureyri Botanic Gardens is situated on a gentle slope, providing relatively level walking paths with an elevation of approximately 40-50 meters. The paths are designed for leisurely walks. Góðafoss: easy and well-maintained, with short, relatively flat paths. Our first stop will be the Góðafoss waterfall, one of the most spectacular waterfalls in Iceland. There is a 400-metre trail, easy and mostly flat, approximately 10 minutes to get to the main viewpoint. Next, you'll visit Lake Mývatn and explore the area. At the conclusion of lunch, re-join the coach to travel to Mývatn Nature Baths. Drawing on a centuries-old tradition, the tastefully designed complex offers bathers a completely natural experience that begins with a relaxing dip amidst clouds of steam rising up from a fissure deep in the Earth's surface and ends with a luxurious swim in a pool of geothermal water drawn from depths of up to 2,500 metres / 8,200 feet. Option 2 - Góðafoss, Lake Mývatn & Dimmuborgir. Duration: 7 hours including lunch. Level of difficulty: Comprehensive. Terrain: Góðafoss: easy and well-maintained, with short, relatively flat paths. Uneven surfaces, some moderate accents and descents in places. Our first stop will be the Góðafoss waterfall, one of the most spectacular waterfalls in Iceland. There is a 400-metre trail, easy and mostly flat, approximately 10 minutes to get to the main viewpoint. Next, you'll visit Lake Mývatn's Skútustaðagígar pseudo craters. Wander the marked walking paths through the area. You can easily walk around the bowl-like landmasses or take a hike to reach the top for a magnificent view of the scenic surroundings. At the conclusion of lunch, re-join the coach to travel to Dimmuborgir, an area strewn with enormous lava rocks and cliffs. The formation of these extraordinary lava cliffs and pillars are the result of molten lava flowing over a pond in the eruption of Lúdentborgir and Þrengslaborgir some 2,300 years ago. The most famous of these formations is "The Church", aptly named, as this is a cave, open at both ends and with a dome-like ceiling. Option 3 - Hverfjall Volcanic Crater Hike, Dimmuborgir & Góðafoss. Duration: 7 hours including lunch. Level of difficulty: Active. Terrain: Steep, but manageable ascent to the crater rim, featuring a well-marked trail with a 100m / 330ft elevation gain. Good fitness and mobility are required. We recommend that you wear comfortable and sturdy footwear, as the terrain primarily consists of black volcanic ash and cinders and can be quite difficult to traverse. Many steps, some steep accents and descents in places. This is a loop trail and takes approximately 3 hours. Our first stop will be Dimmuborgir, an area strewn with enormous lava rocks and cliffs. The formation of these extraordinary lava cliffs and pillars are the result of molten lava flowing over a pond in the eruption of Lúdentborgir and Þrengslaborgir some 2,300 years ago. The most famous of these formations is "The Church", aptly named, as this is a cave, open at both ends and with a dome-like ceiling. From here walk up the steep slopes of Hverfjall Crater and around the crater's rim for otherworldly views of the surrounding landscape. This is a 9km loop trail and takes approximately 3 hours or 3.5 hours to include walking around the rim. At the conclusion of lunch, re-join the coach to travel to Dettifoss waterfall in northeast Iceland and is reputed to be the most powerful waterfall in Europe. The falls are 100 metres / 328 feet wide and have a drop of 44 metres / 144 feet down to the Jökulsárgljúfur canyon. In the late afternoon, we reboard our vessel and depart for Grímsey Island.

Day 7 Grímsey Island

Located approximately 40 km (25 miles) off the mainland, Grímsey is a verdant grassy island, probably best known for its proximity to the Arctic Circle, which cuts across the island. Many people travel to Grímsey just to say they have stepped across the imaginary line. With a tiny population of approximately 100 inhabitants, it is a fantastic place for Zodiac cruising, kayaking, and photographing seabirds such as guillemots, gulls, and puffins. Leaving Grímsey to return closer to the mainland, we spend time scanning the waters of Skjálfandi Bay around Húsavík, a town known as Iceland's 'whale watching capital', home to up to 24 different whale species, as well as dolphins and 30 varieties of birds. The largest animal on earth, the blue whale, has also been spotted in Skjálfandi Bay, and if you are lucky, you might catch a glimpse of this magnificent creature as well as others, such as orcas, fin whales, and pilot whales.

Day 8 Seyðisfjörður

In the afternoon, we spend some time exploring Seyðisfjörður, a picturesque fishing village that is renowned for its charming collection of colourful wooden buildings located around the lagoon. Take a stroll around town and discover the timber houses that are remnants from when the Norwegians settled here and established the herring fishing facilities from 1870-1900. From the valley above the town, the river Fjardara tumbles down in beautiful cascades to the lagoon. There are a number of delightful hiking trails to explore, or alternatively, you can discover a flourishing cultural scene with an arts centre, the famous blue church that stages music concerts and the only two cinemas in the east of Iceland. Back in town, browse the stores where you will discover handicrafts by local artists and artisans – perfect as a souvenir or gift.

Day 9 Djúpivogur

In Iceland's east, we disembark in Djúpivogur, our gateway to Vatnajökull National Park, home to Europe's largest glacier. Personalise your expedition with our included 'Your Choice' experiences that best suits your interests and level of fitness. Option 1 - Jökulsárlón Glacier Lagoon & Diamond Beach. Duration: 8 hours including a long drive from Djúpivogur and return. Level of difficulty: Moderately paced. Terrain: Uneven surfaces, walking across sand, some steps, some moderate accents and descents in places. Your first stop is at Fossárfoss, a waterfall surrounded by majestic mountains with spectacular views. The layered basalt flow formations that surround the area offer a striking contrasting vista making this a favourite location among photographers. From here we depart for Vatnajökull National Park, one of the most famous natural attractions in the world. Explore the astonishing and exotic natural beauty of Jökulsárlón Glacier Lagoon by four-wheeled Amphibian boat. Here we observe giant icebergs float slowly towards the ocean from the glacier. Following lunch, re-join the coach and head for Diamond beach, a black sand beach where the icebergs are washed ashore, and Fjallsárlón lagoon, renowned for the shimmering icebergs that float in its waters. Concluding our day, we continue to the geothermal hot tubs in Hoffell, perfect for a nice, relaxing soak with an otherworldly view. Option 2 - Wonders of Vatnajökull National Park & Canyon Hike. Duration: 9 hours including a long drive from Djúpivogur and return. Level of difficulty: Active. Terrain: Múlagljúfur Canyon Hike is 3.8km (2.35 miles) one way and approximately 3 hours duration. Terrain – 315 metre elevation with a narrow unpaved trail with two small river crossings, very easy to cross. Good fitness and mobility required. Your first stop is at Fossárfoss, a waterfall surrounded by majestic mountains with spectacular views. The layered basalt flow formations that surround the area offer a striking contrasting vista making this a favourite location among photographers. From here we depart for the dramatic Múlagljúfur Canyon, a true hidden gem ideal for hiking. Here we navigate through overgrown bushes, small river streams, and different trails along the rim of the canyon. Find yourself marvelling at the panoramic views of Fjallsárlón glacier lagoon, picturesque mountains, vibrant textures, and intriguing rock formations. Following lunch, re-join the coach and head for Vatnajökull National Park, one of the most famous natural attractions in the world. Explore the astonishing and exotic natural beauty of Jökulsárlón Glacier Lagoon by foot. Here we observe giant icebergs float slowly towards the ocean from the glacier. Re-join the coach for Diamond beach, a black sand beach where the icebergs are washed ashore. *Note: Múlagljúfur Canyon Hike is 3.8km (2.35 miles) one way and approximately 3 hours duration. Terrain – 315 metre elevation with a narrow unpaved trail with two small river crossings, very easy to cross.

Day 10
Westman
Islands

Enjoy a morning and lunch onboard, searching for whales and seabirds. Our team of experts entertains us with informative talks. Located off Iceland's south coast, the Westman Islands were formed by volcanic eruptions around 10,000 years ago. Westman Islands are surrounded by 15 other uninhabited islands and around 30 rocks and skerries offering refuge for a rich array of seabirds. Westman Islands are considered to have the largest Atlantic puffin colony in the world, and when sailing around the islands it is not uncommon to see puffins but also whales and seals. Personalise your expedition with our included 'Your Choice' experiences that best suit your interests and level of fitness. Option 1 - Eldheimar Volcano Museum & Puffin Viewing. Duration: 3 hours. Level of difficulty: Leisurely. Terrain: Uneven surfaces, walking across uneven ground, some steps, some moderate accents and descents in places. Located off Iceland's south coast, the Westman Islands were formed by volcanic eruptions around 10,000 years ago. Heimaey is the main island in the archipelago, with a population of around 4,200. Various catastrophes have befallen the island of Heimaey and its inhabitants throughout history. Probably the most tragic incident was the volcanic eruption in 1973. Visit a unique volcano museum that tells the story of the Heimaey volcanic eruption, the emergence of Surtsey Island in 1963, and the geology of the Westman Islands. We'll continue our drive to Stórhöfði cape for some puffin watching, offering ample photo opportunities to capture shots of the charming little birds. Afterwards, enjoy some free time to explore the island if time permits. Option 2 - Eldheimar Volcano Climb & Museum. Duration: 3 hours. Level of difficulty: Active. Terrain: Steep, but manageable ascent to the crater rim. Good fitness and mobility are required. We strongly recommend that you wear comfortable and sturdy footwear, as the terrain primarily consists of a rocky, sometimes muddy path, and has loose volcanic gravel, especially on the steeper sections and can be quite difficult to traverse. Many steps, some steep accents and descents in places. The elevation gain is 221 meters /725 ft. Learn more about the geology and volcanology of Iceland during a two-hour hike up a volcano. Reaching the summit, you can still feel the warmth emanating from its subterranean activity. At the end of the hike, you visit a unique volcano museum that tells the story of the Heimaey volcanic eruption, the emergence of Surtsey Island in 1963, and the geology of the Westman Islands. Afterwards, enjoy some free time to explore the island if time permits. Sail past Surtsey Island, a UNESCO World Heritage site that emerged from the sea in 1963 and is one of the youngest land masses on earth.

Day 11
Disembark in
Reykjavik

During the early morning, we cruise into Reykjavik and disembark at approximately 8.00 am. Farewell your Expedition Team and fellow passengers as we all continue our onward journeys. Transfer to Keflavik airport. *Note: At the conclusion of the voyage, we recommend booking flights departing after 12.00 pm on the day of disembarkation in case there are delays.

Im Preis inbegriffen

- All transfers as mentioned in the itinerary.
- One night's hotel accommodation including breakfast, in Reykjavik on Day 1.
- Visit Iceland's famous Golden Circle prior to embarkation, on Day 2.
- Onboard accommodation during voyage, including daily cabin service.
- All meals, snacks, tea, coffee, soft drinks and juices during voyage.
- Beer and house wine with dinner.
- Captain's Farewell reception including four-course dinner, house cocktails, house beer and wine, non-alcoholic beverages.
- All shore excursions and Zodiac cruises.
- Educational lectures and guiding services provided by Expedition Team.
- Complimentary access to onboard expedition doctor and medical clinic (initial consultation).
- One 3-in-1 waterproof, polar expedition jacket.
- Comprehensive pre-departure information.
- Port surcharges, permits and landing fees.
- Gratuities during excursions and enrichment program for local guides, drivers, venues and local sites.
- Wi-Fi. *Please note we travel to remote regions and therefore the connection can be unreliable.*

Nicht im Preis inbegriffen

- International or domestic flights – unless specified in the itinerary.
- Transfers – unless specified in the itinerary.
- Airport arrival or departure taxes.
- Passport, visa, reciprocity and vaccination fees and charges.
- Travel insurance or emergency evacuation charges.
- Hotel accommodation and meals – unless specified in the itinerary.
- Optional excursions and optional activity surcharges.
- All items of a personal nature, including but not limited to, alcoholic beverages (outside of dinner service), on board gratuities*, laundry services, personal clothing, medical expenses, email or phone charges.

**A \$15 USD per person per day gratuity for the crew is automatically added to your onboard account. It is at your discretion if you would like to remove the tip (or adjust the amount) when you settle your bill. It is not necessary to tip the expedition team members. This gratuity amount is included for suites as part of their 'Suite Benefits'.*

Ihr Schiff

Ihr Schiff ist die "Douglas Mawson". Ausführlich stellen wir Ihnen dieses Schiff auf unseren Schiffseiten vor. [Ausführliche Informationen zu diesem Schiff.](#)

Passagiere
154

Bordsprachen


Eisklasse
1A

